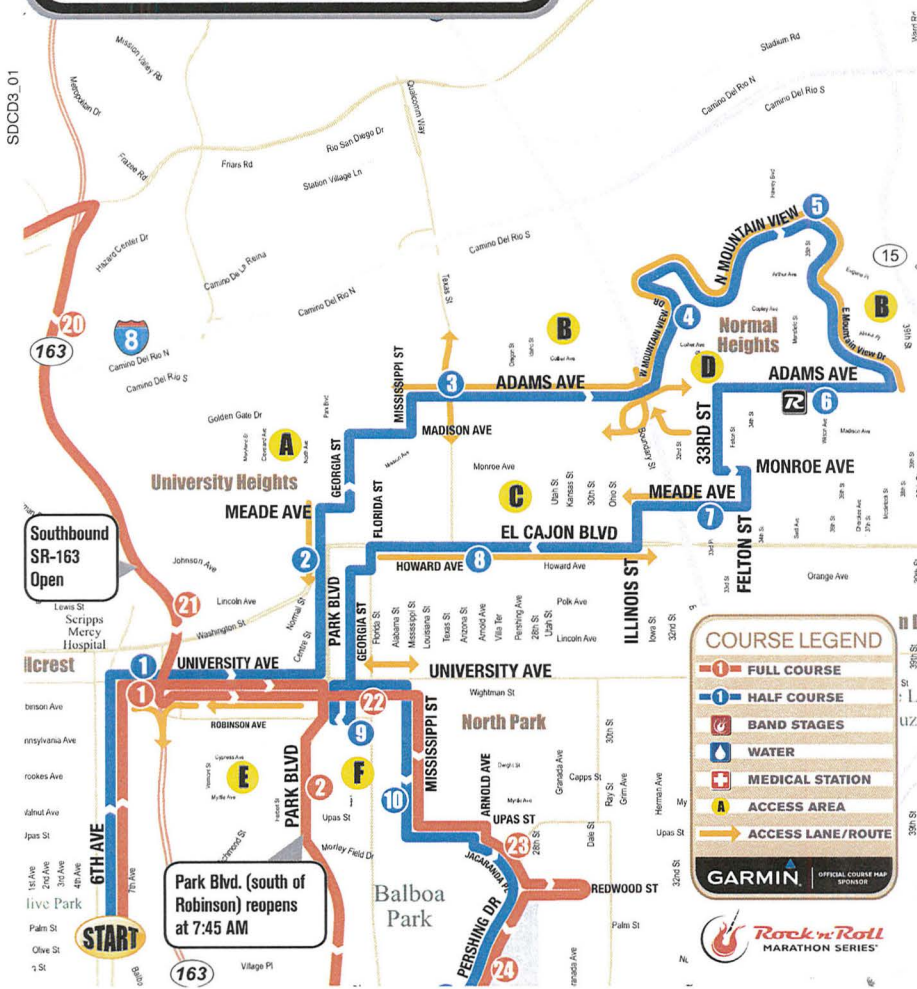


ROAD CLOSURES & ALTERNATE ACCESS ROUTES* | SUNDAY, JUNE 1, 2014



UNIVERSITY HEIGHTS, NORTH NORTH PARK,
NORMAL HEIGHTS: **5:00 AM – 10:30 AM**

HILLCREST, SOUTH NORTH PARK: **5:00 AM – 12:45 PM**



SDCD3_01

A 5:00 AM - 8:30 AM

OUTBOUND: Travel towards Park Ave. Turn south on Park Ave. Turn right on Washington St to access southbound SR-163 OR continue straight, turn right on 1st Ave, turn right on Lewis, turn left on Bachman, turn left on Hotel Circle to access I-8 east or west.
INBOUND: Use southbound SR-163. Exit to eastbound Washington. Turn left on Campus to enter the area.

B 5:00 AM - 9:15 AM

There will be a westbound access lane on the north side of Adams Ave and on the north side of Mountain View.
OUTBOUND: Travel south towards Adams Ave or Mountain View. Turn right to enter westbound access lanes. Turn left on Park. Turn right on Washington St to access southbound SR-163 OR continue straight, turn right on 1st Ave, turn right on Lewis, turn left on Bachman, turn left on Hotel Circle to access I-8 east or west.
INBOUND: Approach from the east using westbound Adams Ave. Turn right on Mountain View to enter westbound access lane. Turn right on Adams to continue to access vehicle access lane.

C 5:00 AM - 9:00 AM

OUTBOUND: Travel towards Texas St and head north to reach I-8 east or west.
INBOUND: Use I-8 to Texas St. Turn south on Texas St to enter the area. OR Use southbound I-805 and exit to Madison Ave. The west side of the course will reopen by 8:30 AM for vehicles to enter/exit from the west and access southbound SR-163.

D 5:00 AM - 9:45 AM

OUTBOUND: Travel towards Bancroft St and turn towards Madison Ave. Turn onto Madison to enter I-805 northbound OR travel south Bancroft St. Turn right on Meade. Use vehicle access lane over Meade. Travel westbound on Meade to northbound Texas St for outbound access.
INBOUND: Use I-805 and exit to Adams Ave. Turn right on Adams Ave to enter eastbound vehicle access lane to enter the area.


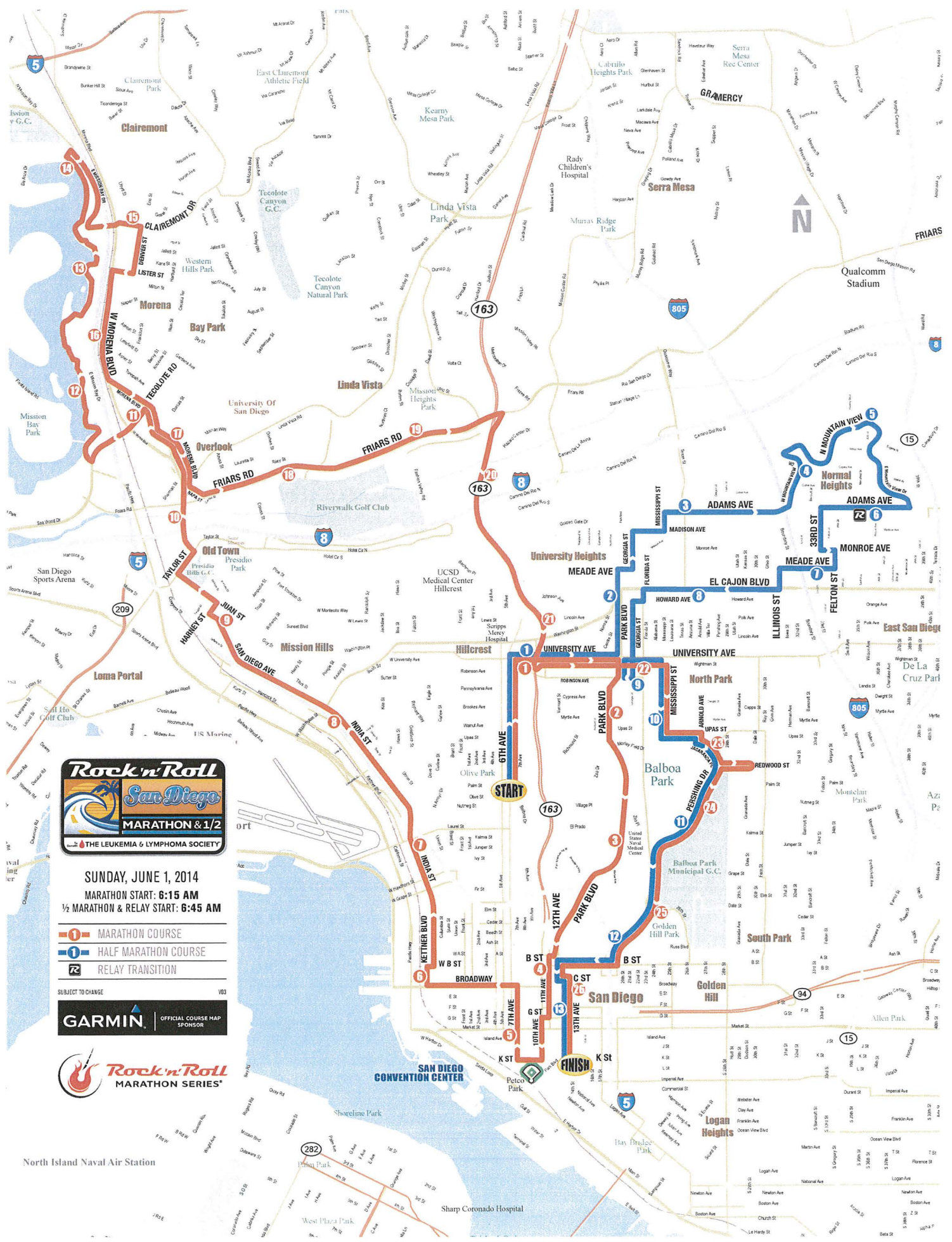
E 5:00 AM - 12:45 PM

OUTBOUND BEFORE 8:00 AM: Travel towards Robinson. Turn west onto Robinson. Enter SR-163 South.
OUTBOUND AFTER 8:00 AM: Use westbound Robinson to exit the area OR travel towards Park Blvd (south of Robinson) and turn right.
INBOUND AFTER 8:00 AM: Travel southbound on SR-163. Exit to Park. Turn left on Park to enter the area. OR enter using westbound Robinson.

F 5:00 AM - 12:45 PM

OUTBOUND BEFORE 8:00 AM: Travel towards Florida St. Turn south on Florida. Turn left onto Morley Field Drive. Continue north on Alabama St. Turn right at Dwight St. Wait for traffic controller to allow you to cross the course before runners arrive.
OUTBOUND AFTER 8:00 AM: Travel south on Alabama or Florida. Turn right or continue on Morley Field Drive. Turn left on Park Blvd and continue south on Park Blvd to enter I-5 north or south. OR Turn right on Park, turn left on Upas, turn right on Richmond and turn left on Robinson to exit the area.
INBOUND AFTER 8:00 AM: Use SR-163 south. Exit to Park. Turn left on Park to enter the area. To access Alabama St, turn right on Morley Field Drive.

*Road closures and alternate access routes are subject to change. Visit www.competitor.com/community for most updated information and a full list of road closures.



SUNDAY, JUNE 1, 2014
MARATHON START: 6:15 AM
1/2 MARATHON & RELAY START: 6:45 AM

- 1 MARATHON COURSE
- 1 HALF MARATHON COURSE
- 72 RELAY TRANSITION

SUBJECT TO CHANGE V03



North Island Naval Air Station

SAN DIEGO CONVENTION CENTER

Sharp Coronado Hospital



June 1 6:15AM

Course subject to change pending final approvals and measurement

2014 San Diego Rock 'n' Roll Marathon

Turn by Turn Directions

- 0 miles Start (north) on 6th Ave at Quince St, whole road
- 0.8 Right (east) turn on University Ave, whole road
- 1.6 Right (south) turn on Park Blvd, southbound lanes only
- 3.8 Right (west) turn on B St, whole road
- 3.9 Left (south, against traffic) turn on 11th Ave, east side of road
- 4.3 Right (west, against traffic) turn on G St, whole road
- 4.4 Left (south) turn on 10th Ave, west side of road
- 4.7 Right (west) turn on K St, whole road
- 4.8 Right (north) turn on 7th Ave, whole road
- 5.3 Left (west) turn on Broadway, westbound lanes
- 6.0 Right (north) turn on Kettner Blvd, northbound lanes
- 6.1 Right (east) turn on B St, south side of road
- 6.2 Left (north) turn on India St, east side of road to A St, then Ash St to Beech St runners will move to the west 2 lanes, Beech St to Grape St whole road, Grape St to Hawthorn St move to west 2 lanes, Hawthorn to Spruce whole road, Spruce to Sassafras west lanes, after Sassafras runners in east lane
- 8.0 Bear left (northwest) to continue on San Diego Ave, east side of road until Bandini St, then whole road
- 9.2 Right (northeast) turn on Harney Ave, whole road
- 9.3 Left (north) turn on Juan St, southbound lane
- 9.6 Right (northeast) turn on Taylor St, eastbound lanes until after Sunset, then diagonal to Morena Blvd
- 9.8 Left (north) turn on Morena Blvd, southbound lanes
- 10.5 Right (east) turn on Buenos Ave, whole road
- 10.6 Left (north) turn on Morena Blvd, number 1 southbound lane
- 10.9 Left (west) turn on Tecolote Rd, westbound lanes
- 11.4 Right (north) turn on Mission Bay Dr, northbound lanes
- 11.8 Left (west) turn on bike path
- 14.1 Right (east) turn at De Anza Cove parking lot
- 14.2 Right (south) turn on Mission Bay Dr, whole road
- 14.8 Left (east) turn on Clairemont Dr, number one westbound lane
- 15.1 Right (south) turn on Denver St, northbound lane
- 15.5 Right (west) turn on Lister St, whole road
- 15.6 Left (south) turn on Morena Blvd, northbound lane (northbound access lane on far east side of road)
- 16.4 Left (east) turn to stay on Morena Blvd, southbound lane (northbound access lane continues on the far east side)
- 17.2 Left (southeast) on Napa St, southbound lane
- 17.5 Left (east) on Friars Rd, eastbound lanes (eastbound access lane on far south side/bike lane to Fashion Valley, eastbound access lane begins at Ulric St. in the number one eastbound lane)
- 19.4 Right (south on northbound side) turn on 163N, NB lanes
- 21.3 Left exit on 163N 10th Ave on ramp, whole road
- 21.5 Left (north) turn on 10th Ave, whole road
- 22.3 Right (east) turn on University Ave, eastbound lanes
- 22.6 Right (south) turn on Mississippi St, whole road
- 23.1 Left (east) turn on Upas St, whole road
- 23.3 Right (south) turn on Arnold St, whole road
- 23.4 Left (southeast) turn on Jacaranda Pl, whole road
- 23.5 Right (south) turn on Pershing Dr, whole road
- 23.6 Left (east) turn on Redwood, whole road
- 23.7 Turnaround on Redwood (west), whole road
- 23.8 Left (south) turn on Pershing, whole road
- 25.6 Right (west) turn on B St, whole road
- 25.9 Left (south on northbound side) turn on Park Blvd, northbound lanes
- 26 Left (west) turn on C St, whole road
- 26.1 Right turn on 13th St, whole road
- 26.2 Finish at 13th St & K St

Rock 'n' Roll San Diego Marathon & Half Marathon

DRAFT ROAD CLOSURES* - SUNDAY, JUNE 1, 2014

STREET CLOSED	FROM	TO	SIDE OF ROAD	TIME CLOSED	TIME OPEN
6th Ave	Quince St	Laurel St.	Whole Road	2:00 AM	10:00 AM
6th Ave	Elm St	University Ave.	Whole Road	4:00 AM	8:00 AM
University Ave	5th Ave	Park Blvd	Westbound	5:00 AM	8:15 AM
University Ave	10th Ave	Park Blvd	Eastbound	5:00 AM	12:45 PM
*Access lane on eastbound University from 10th to Park from 8:15A-12:45P					
University Ave	Park Blvd	Mississippi St	Eastbound	5:00 AM	12:45 PM
Park Blvd	University Ave	Robinson Ave	Northbound	5:00 AM	10:30 AM
Park Blvd	University Ave	B St	Southbound	5:00 AM	7:45 AM
B St	11th Ave	12th Ave	Whole Road	5:00 AM	7:45 AM
B St	12th Ave	19th St	Whole Road	5:00 AM	1:45 PM
11th Ave	B St	G St	Eastern lanes	5:00 AM	8:00 AM
G St	11th Ave	10th Ave	Whole Road	5:00 AM	8:00 AM
10th Ave	G St	K St	Western lanes	5:00 AM	8:00 AM
K St (Park in the Park)	10th Ave	7th Ave	Whole Road	5:00 AM	8:00 AM
7th Ave*	K St	Broadway	Whole Road	5:00 AM	8:15 AM
*Southbound access lane on west side of road from Marriott Garage to K St					
Broadway	7th Ave	Kettner Blvd	Westbound	5:00 AM	8:30 AM
Kettner Blvd	Broadway	B St	Northbound	5:00 AM	8:30 AM
W B St	Kettner Blvd	India St	Eastbound	5:00 AM	8:30 AM
India St*	W B St	San Diego Ave	Whole Road	5:00 AM	9:00 AM
* Access lanes provided on India Street for various garage entrance/exits. Visit our website for more information.					
San Diego Ave*	India St	Harney St	Northbound/Whole Road	5:00 AM	9:15 AM
* Metered access lane provided on the west side of San Diego Ave from India St to Bandini St for outbound access.					
Harney St	San Diego Ave	Juan St	Whole Road	5:00 AM	9:15 AM
Juan St	Harney St	Taylor St	Southbound	5:00 AM	9:30 AM
Taylor St*	Juan St	Morena Blvd	Eastbound, whole road	5:00 AM	9:30 AM
* Westbound access lane provided from Sunset St. to Juan St					
Morena Blvd	West Morena Blvd	Taylor St	Southbound	5:00 AM	9:45 AM
West Morena Blvd	Buenos Ave	Morena Blvd	Northbound	5:00 AM	9:45 AM
Buenos Ave	West Morena Blvd	Morena Blvd	Whole Road	5:00 AM	9:45 AM
Morena Blvd*	Tecolote Rd	Napa St	Whole Road	5:00 AM	11:30 AM
*Northbound access lane provided from Napa St to Tecolote St					
Tecolote Rd*	E Mission Bay Dr	Morena Blvd	Westbound	5:00 AM	10:00 AM
*There will be 2 way traffic on the eastbound side to provide access to/from I-5					
E Mission Bay Dr*	Tecolote Rd	Mission Bay Bike Path	Northbound, whole road	5:00 AM	10:00 AM
* Metered access lane provided to and from Fiesta Island Rd from Sea World Dr.					
Mission Bay Bike Path	North of bridge on Mission Bay	De Anza Cove southern parking lot	Whole Path	5:00 AM	10:45 AM
Mission Bay Dr	N Mission Bay Dr	Clairemont Dr	Whole Road	5:00 AM	10:45 AM
Clairemont Dr	Mission Bay Dr	Denver St	Westbound median lane	5:00 AM	11:00 AM
*On-ramps to I-5 north/south open from westbound Clairemont Drive. I-5 off ramps metered for westbound access to Hilton and East Mission Bay Drive and eastbound access to turn right on Denver St, right on Ingulf St, right on Morena Blvd to points north/east.					
Denver St*	Clairemont Dr	Lister St	Whole Road	5:00 AM	11:00 AM
*Southbound access lane provided on Denver Street, from Clairemont Drive to Ingulf Street					
Lister St	Denver St	Morena Blvd	Whole Road	5:00 AM	11:00 AM
Morena Blvd	Lister St	West Morena Blvd	Northbound	5:00 AM	11:30 AM
Napa St*	Morena Blvd	Friars Rd	Whole Road	5:00 AM	11:30 AM
*Northbound access lane provided from Linda Vista Rd. to Morena Blvd					
Friars Rd*	Napa St	SR 163 Northbound On-ramp	Eastbound	5:00 AM	12:00 PM
*Access lane provided in eastbound bike lane from Colusa St to Fashion Valley Rd. All traffic must turn right on Fashion Valley Rd.					
*Access lane provided provided from Ulric St. to SR-163 northbound on-ramp					
*All westbound traffic must turn right on Colusa St.					
10th Ave	University Ave	Robinson Ave	Whole Road	5:00 AM	12:45 PM

DRAFT ROAD CLOSURES - SUNDAY, JUNE 1, 2014

STREET CLOSED	FROM	TO	SIDE OF ROAD	TIME CLOSED	TIME OPEN
Mississippi St	University Ave	Upas St	Whole Road	5:00 AM	1:00 PM
Upas St	Mississippi St	Arnold Ave	Whole Road	5:00 AM	1:00 PM
Arnold Ave	Upas St	Jacaranda Pl	Whole Road	5:00 AM	1:00 PM
Jacaranda Pl	Arnold Ave	Pershing Dr	Whole Road	5:00 AM	1:10 PM
Redwood St	Pershing Dr	Dale St	Whole Road	5:00 AM	1:20 PM
Pershing Dr	Jacaranda Pl	B St	Whole Road	5:00 AM	1:40 PM
Park Blvd/12th St	B St	C St	Northbound	5:00 AM	1:45 PM
C St	12th St	13th St	Whole Road	5:00 AM	2:00 PM
13th St*	C St	K St	Whole Road	5:00 AM	2:15 PM
*Access lane provided on 13th St from Island Ave to Market St.					
Park Blvd	University Ave	Meade Ave	Northbound	5:00 AM	8:30 AM
Meade Ave	Park Blvd	Florida St	Whole Road	5:00 AM	8:30 AM
Georgia St	Madison Ave	Meade Ave	Whole Road	5:00 AM	8:30 AM
Florida St	Madison Ave	Meade Ave	Whole Road	5:00 AM	8:30 AM
Madison Ave	Georgia St	Mississippi St	Whole Road	5:00 AM	8:30 AM
Mississippi St	Adams Ave	Madison Ave	Whole Road	5:00 AM	8:30 AM
Adams Ave*	Mississippi St	W. Mountain View Dr	Eastbound	5:00 AM	9:00 AM
*Access lane provided for westbound traffic from W. Mountain View Dr.					
*Access lane provided for eastbound traffic from Ohio St to Iowa St for access from I-805 south.					
Mountain View Dr*	Adams Ave	Adams Ave	Eastbound	5:00 AM	10:00 AM
*Access lane provided for westbound Mountain View Dr.					
Adams Ave	33rd St	E. Mountain View Dr	Whole Road	5:00 AM	10:00 AM
33rd St	Adams Ave	Monroe Ave	Whole Road	5:00 AM	10:00 AM
Monroe Ave	33rd St	Felton St	Whole Road	5:00 AM	10:15 AM
Felton St	Monroe Ave	Meade Ave	Whole Road	5:00 AM	10:15 AM
Meade Ave*	Felton St	Ohio St	Whole Road	5:00 AM	10:15 AM
*Access lane provided for traffic westbound Meade Ave from 33rd St. to Illinois					
Illinois St	Meade Ave	El Cajon Blvd	Whole Road	5:00 AM	10:15 AM
Ohio St	Meade Ave	El Cajon Blvd	Whole Road	5:00 AM	10:15 AM
El Cajon Blvd	Florida St	Illinois St	Westbound	5:00 AM	10:30 AM
El Cajon Blvd*	Park Blvd	Florida St	Whole Road	5:00 AM	10:15 AM
*El Cajon from Florida St. to Park Blvd. westbound will reopen at 8:30 AM					
Florida St	El Cajon Blvd	Howard Ave	Whole Road	5:00 AM	10:30 AM
Howard Ave	Georgia St	Florida St	Whole Road	5:00 AM	10:30 AM
Georgia St	Howard Ave	Robinson Ave	Whole Road	5:00 AM	10:45 AM
Robinson Ave*	Georgia St	Park Blvd	Westbound	5:00 AM	10:45 AM
*Eastbound access lane provided on Robinson Ave.					

* PLEASE NOTE: Reopening times are approximate and subject to change.

DRAFT FREEWAY AND RAMP CLOSURES - SUNDAY, JUNE 1, 2014

FREEWAY CLOSED	CLOSED FROM	CLOSED TO	SIDE OF ROAD	TIME CLOSED	TIME OPEN
SR-163 North	Downtown (A St.)	Friars Rd.	Northbound	5:00 AM	1:00 PM

RAMP CLOSED	RAMP CLOSED		TIME CLOSED	TIME REOPEN
SR-163 North	Off ramp to Quince		2:00 AM	12:00 PM
SR-163 North	On ramp from 6th Ave		5:00 AM	12:30 PM
SR-163 North	On ramp from Washington St		5:00 AM	12:30 PM
SR-163 North	On ramp from 10th/University		5:00 AM	12:30 PM
SR-163 North	On ramp from Park Blvd		5:00 AM	12:30 PM
SR-163 North	On ramp from 11th Ave/Downtown		5:00 AM	1:00 PM
SR-163 South	Off ramp to Park Blvd	Exit 1B	5:00 AM	8:00 AM
SR-163 South	Off ramp to Friars Rd		5:00 AM	12:30 PM
SR-163 South	On ramp from EB Friars/Ulric St.		5:00 AM	12:30 PM
I-5 North	On ramp at B St & 19th St		5:00 AM	1:30 PM
I-5 North	Off ramp to Pershing Dr, Civic Center (also B Street)	Exit 15B	5:00 AM	1:30 PM
I-5 North	Off ramp to 163 N	Exit 16A	5:00 AM	12:30 PM
I-5 North	Off ramp to Sassafras St / India St	Exit 17B	5:00 AM	9:00 AM
I-5 North	On ramp from WB Sea World Dr/Tecolote Rd		5:00 AM	9:30 AM
I-5 North	Off ramp to N. Morena (via 8E)	Exit 20 (partial)	5:00 AM	9:30 AM

I-5 South	Off ramp to B St & Pershing	Exit 15C	5:00 AM	1:30 PM
I-5 South	On ramp from Park Blvd		5:00 AM	8:00 AM
I-5 South	Off ramp to 163 N, Escondido, 10th Ave	Exit 16	5:00 AM	12:30 PM
I-5 South	On ramp from 1st Ave		5:00 AM	12:30 PM
I-5 South	Off ramp to Sea World Dr/Tecolote Rd	Exit 21	5:00 AM	9:30 AM
I-8 East	Off ramp to 163 N	Exit 4C	5:00 AM	12:30 PM
I-8 East	On ramp from Morena Blvd		5:00 AM	10:00 AM
I-8 West	Off ramp to 163 N	Exit 4B	5:00 AM	12:30 PM
I-8 West	Off ramp to Morena Blvd	Exit 2C	5:00 AM	11:00 AM
I-8 West	On ramp from Morena Blvd		5:00 AM	11:00 AM

* PLEASE NOTE: Reopening times are approximate and subject to change.

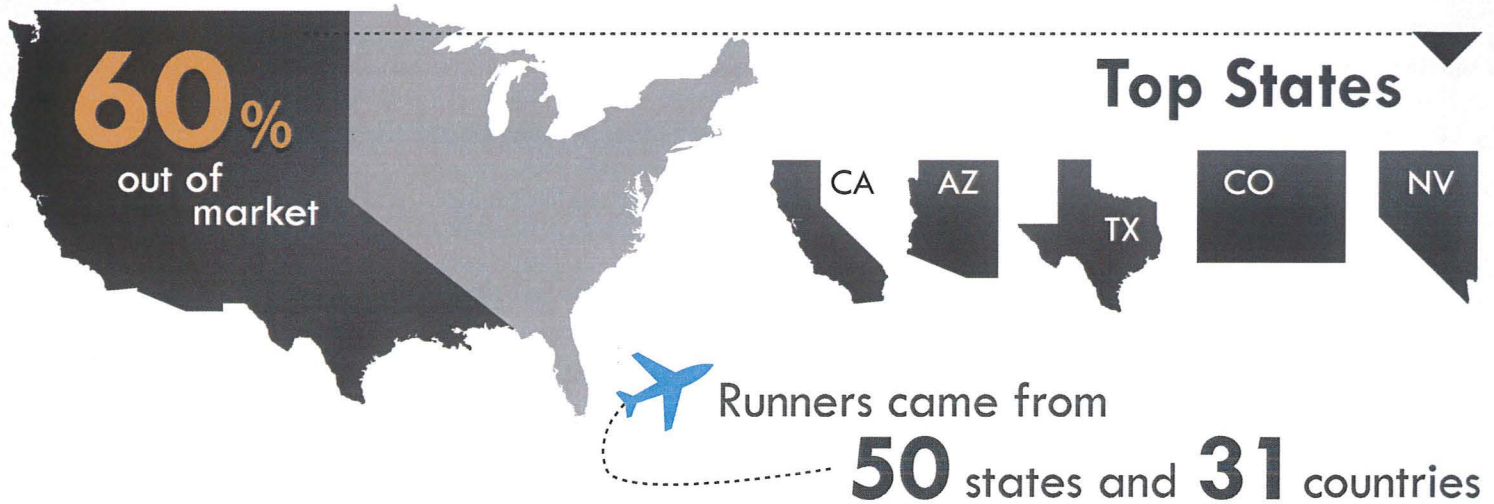


2013 Economic Impact

29,600
Runners

38,900
Visitors

\$54.9 Million
Total Economic Impact



73%
of visitors
stayed in
hotels

39,061
Room Nights

\$7.8 Million
Hotel Spend

\$20 Million
in daily expenditures

